



# Obama Presidential Center Updates from City Agencies and Departments

April 27, 2021

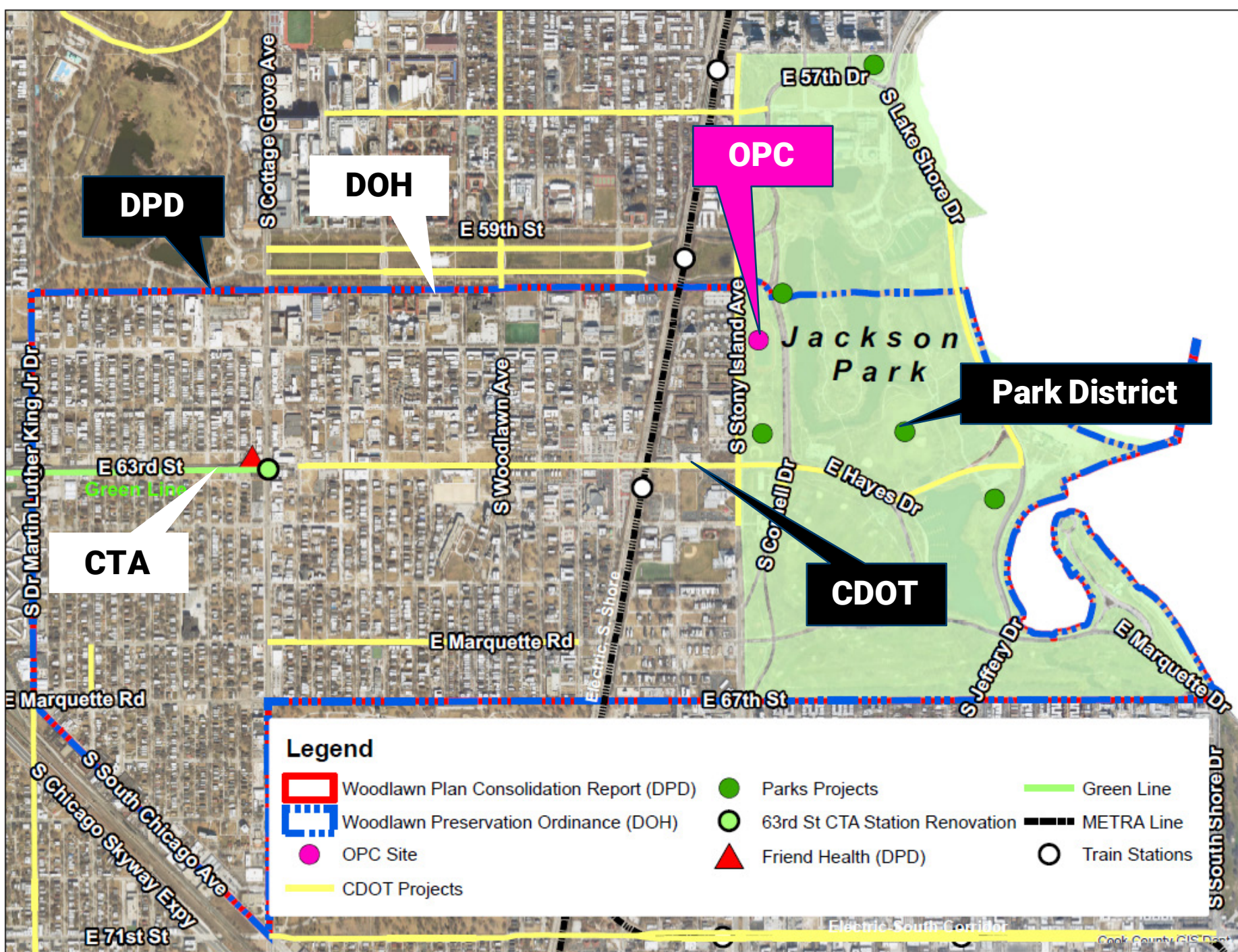


# Agenda

- 1. Related Projects Overview (DPD)**
- 2. Planning & Development (DPD)**
- 3. Transportation (CDOT)**
- 4. Parks and Open Space (Park District)**
- 5. Q&A**



# **OPC-RELATED PROJECTS**





# **PLANNING & DEVELOPMENT**



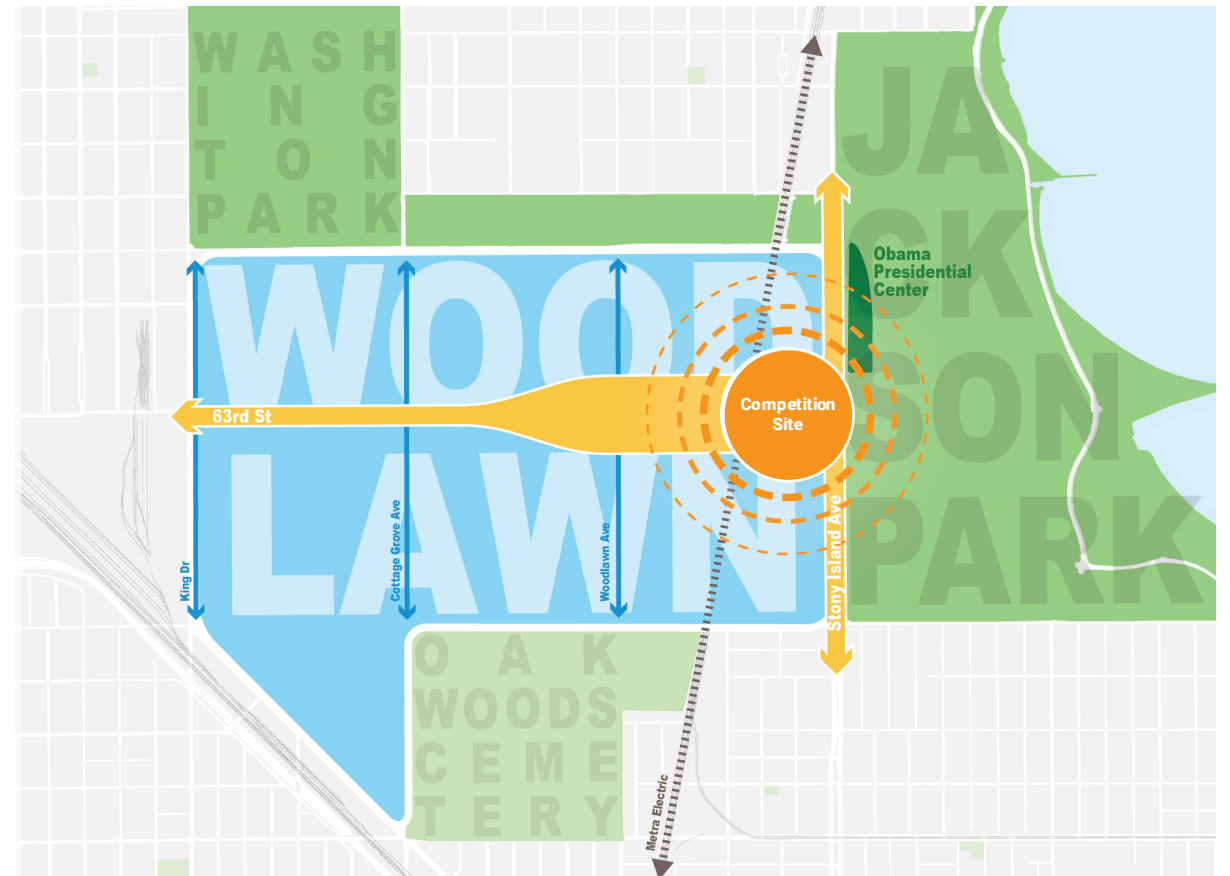


# Planning & Development

## Woodlawn Neighborhood Initiatives

Implement recommendations of the Woodlawn Plan Consolidation Report, including:

- **Special Character Overlay District:** Establish appropriate neighborhood density and preserve community character in the built environment
- **Design and Development Competition:** Create a mixed-use equitable transit-oriented development vision to strengthen 63<sup>rd</sup> Street corridor
- **Small Business Support:** Continue to promote Small Business Improvement Fund and Neighborhood Opportunity Fund to local small businesses
- **Additional Development:** Support impactful neighborhood development projects such as the Friend Health Clinic at 63<sup>rd</sup> & Cottage Grove





# **TRANSPORTATION AND INFRASTRUCTURE**



# Transportation and Infrastructure

## CDOT Work in Jackson Park

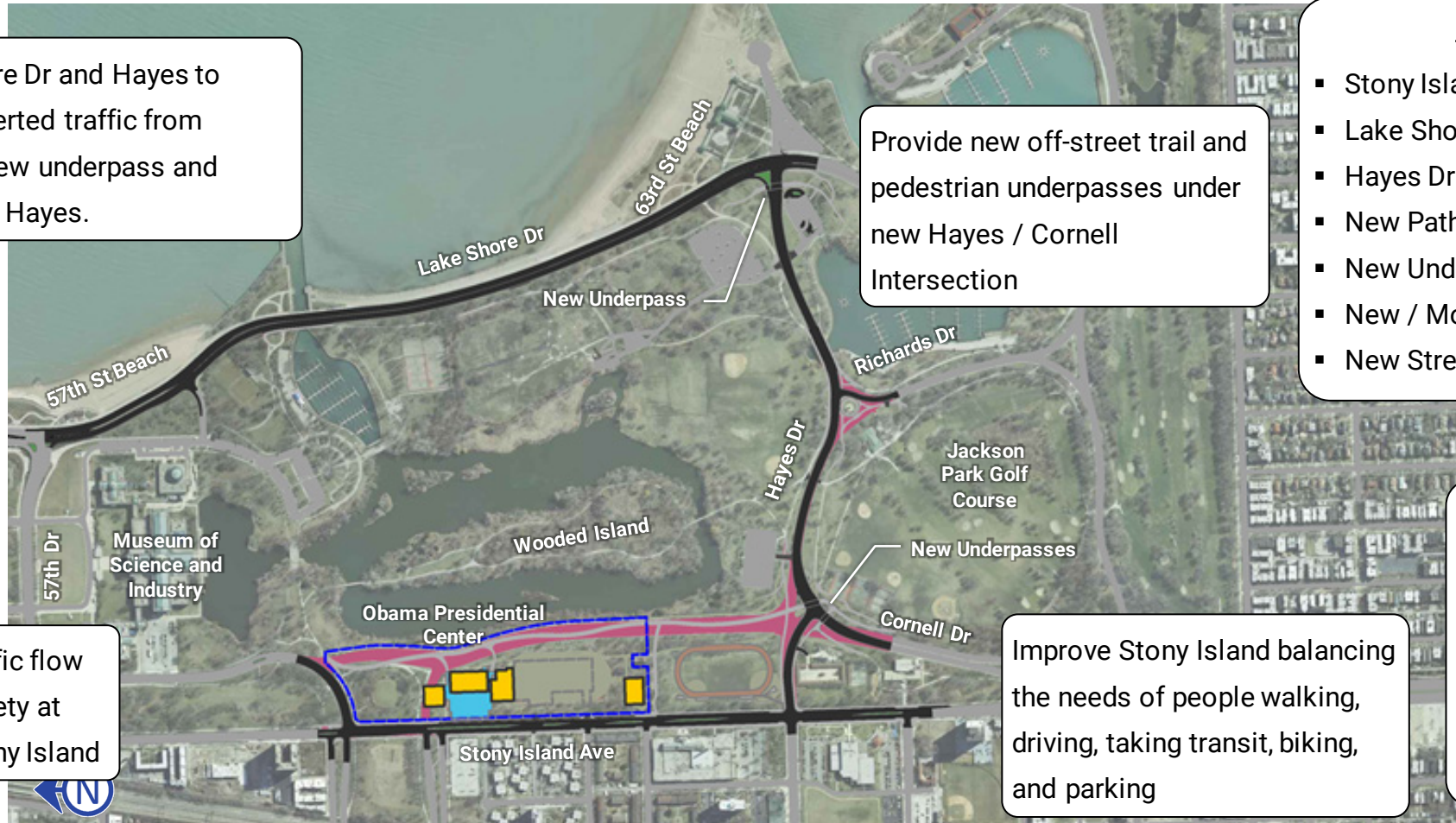
Improve Lake Shore Dr and Hayes to accommodate diverted traffic from Cornell. Provide new underpass and signals to cross at Hayes.

Provide new off-street trail and pedestrian underpasses under new Hayes / Cornell Intersection

- Project Highlights**
- Stony Island Ave (64<sup>th</sup> to 59<sup>th</sup>)
  - Lake Shore Dr (Hayes to 57<sup>th</sup>)
  - Hayes Dr (Stony Island to LSD)
  - New Pathways
  - New Underpasses
  - New / Modernized Traffic Signals
  - New Street Lights

Reconfigure traffic flow and improve safety at Midway and Stony Island

Improve Stony Island balancing the needs of people walking, driving, taking transit, biking, and parking



**LEGEND**

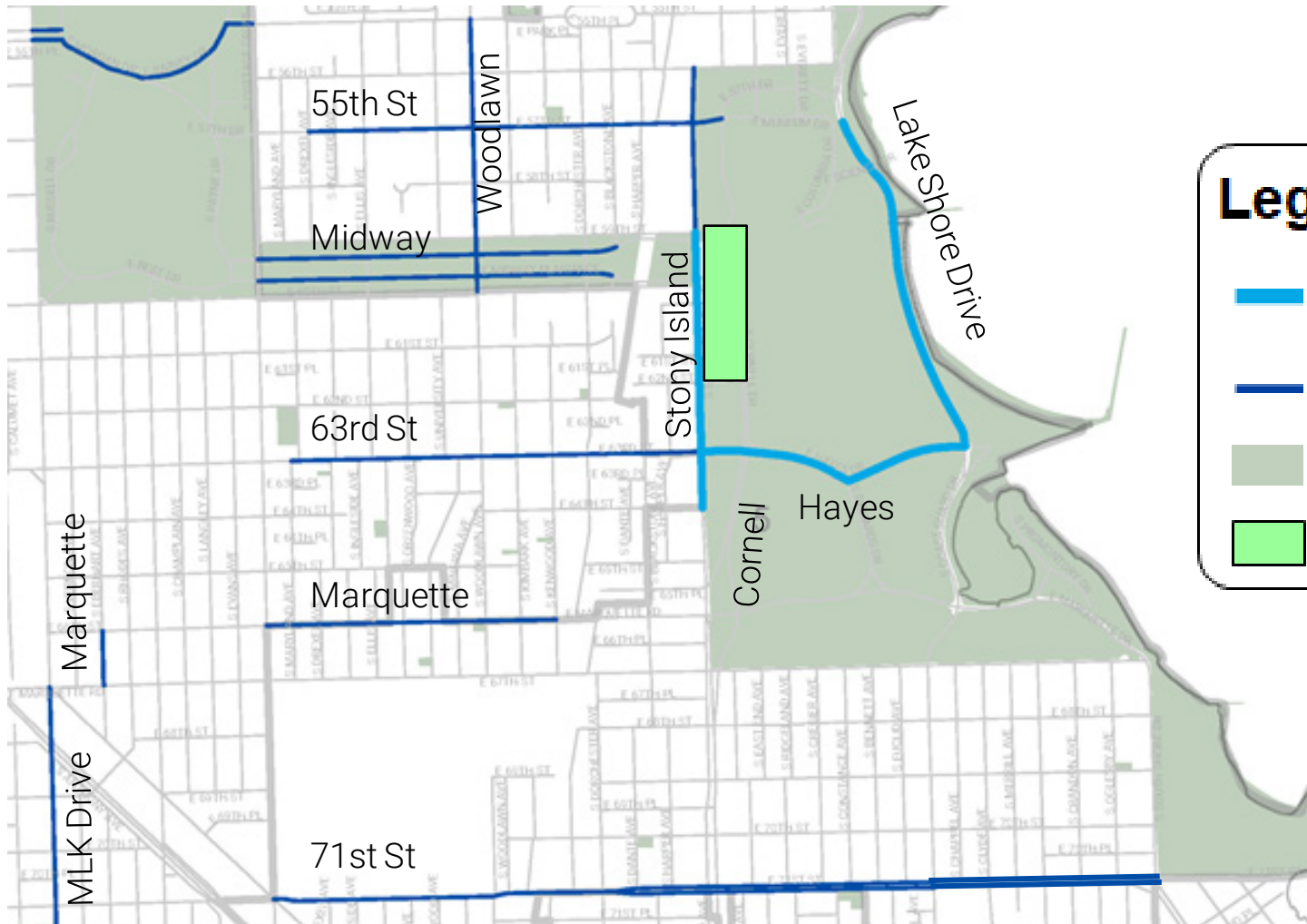
- OPC Site Boundary
- OPC Buildings
- OPC Plaza
- OPC Parking Below Ground
- Proposed Road Closures
- Existing Roadway
- Proposed Roadway Improvements









# Transportation and Infrastructure

## CDOT Projects Near Jackson Park



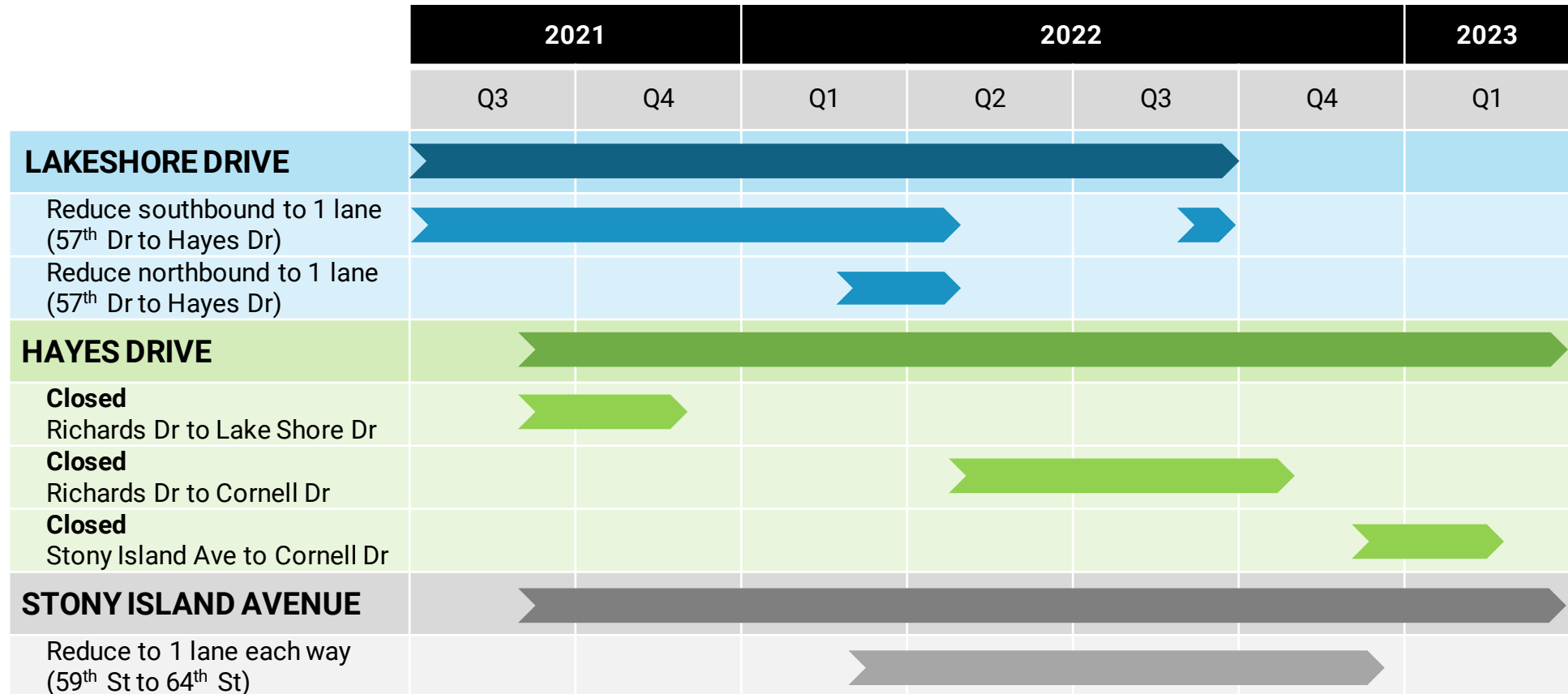
### Legend

-  CDOT Work Supporting the Obama Presidential Center
-  CDOT Arterial Resurfacing Projects
-  Chicago Park District
-  Obama Presidential Center Site



# Transportation and Infrastructure

## CDOT Construction Schedule



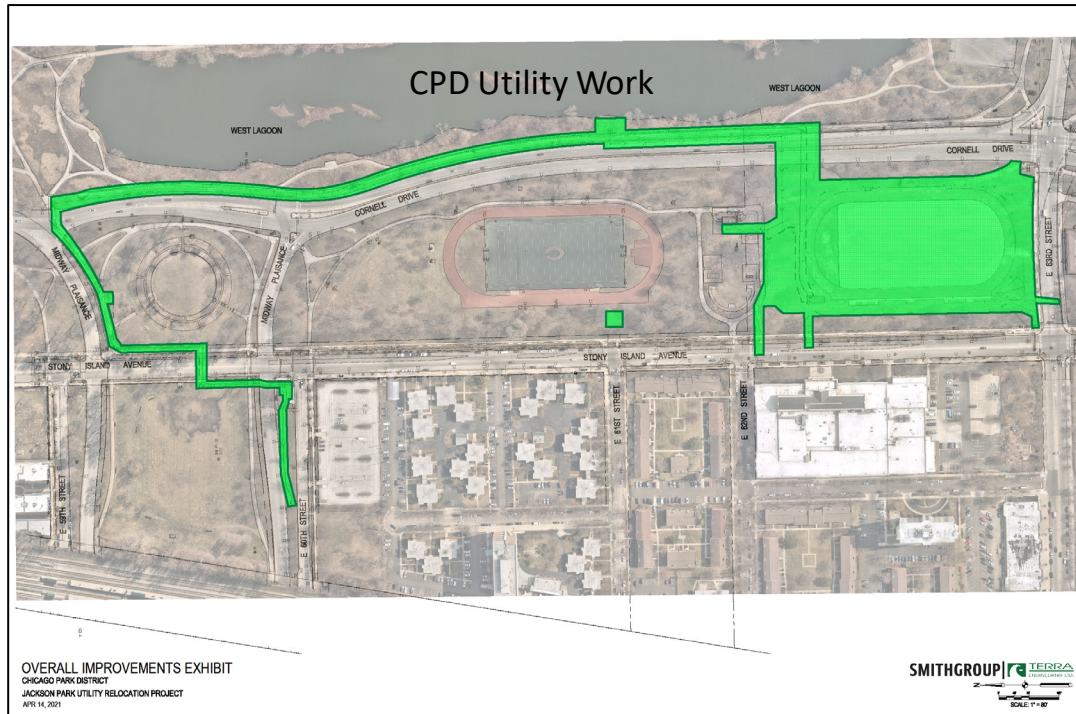


# **PARKS AND OPEN SPACE**



# Parks and Open Spaces

## Utility Work & Track and Field Replacement



Park District electrical, water, and sewer line relocations spring through fall 2021



New track and field at Stony Island and Hayes/63<sup>rd</sup> to be completed summer 2021









# Parks & Open Space

## East End of Midway & Jackson Park Interpretive Plan

Later in 2021, the Park District and City plan to begin implementing some of the mitigation measures developed as part of the Federal Review, including proceeding with the community process **for improvements to the east end of the Midway Plaisance** and engaging with local stakeholders to start **developing an interpretive program that commemorates the historic legacy of Jackson Park**





**QUESTIONS?**