



# City of Chicago



O2017-937

Office of the City Clerk

## Document Tracking Sheet

**Meeting Date:** 2/22/2017

**Sponsor(s):** Villegas (36)  
Taliaferro (29)  
Reboyras (30)  
Sposato (38)

**Type:** Ordinance

**Title:** Amendment of Municipal Code Section 4-60-022 to disallow additional alcoholic liquor licenses on various portion(s) of the public way within the 29th, 30th, 36th and 38th Wards

**Committee(s) Assignment:** Committee on License and Consumer Protection

**ORDINANCE**

**BE IT ORDAINED BY THE CITY COUNCIL OF THE CITY OF CHICAGO:**

**WHEREAS**, The vast majority of "liquor moratorium" areas set forth in Sections 4-60-022 and 4-60-023 of the Municipal Code are set out in specifically defined, limited-size increments; and

**WHEREAS**, There are in the Municipal Code three outliers to this common practice, whereby a moratorium area is defined with a single reference to all, or substantially all, of a bounded area that constituted a City ward at the time of the ordinance's passage (a "blanket moratorium"); and

**WHEREAS**, When a subsequent alderman is elected to one of these wards, he or she is confronted with a drastic choice not of their making; namely, that in order to amend a liquor moratorium ordinance in their ward, they would need to make most or all of their ward moratorium-free for a year; and

**WHEREAS**, The problem is compounded in that ward boundaries have changed as a result of the decennial census, and thus some of the area that was at one time limited to one ward is now partially located in others, so that a decision to lift a blanket moratorium will have effects on adjacent wards; and

**WHEREAS**, Under – and only under - these unusual circumstances, it is necessary and appropriate to allow, by this ordinance, a one-time limited exception to the requirements and restrictions of Section 4-60-021 of the Municipal Code, and allow incumbent aldermen to better address the needs of their communities by repealing a blanket moratorium and replacing it with a more customary, properly targeted set of moratoria, in one legislative action; now, therefore,

**BE IT ORDAINED BY THE CITY COUNCIL OF THE CITY OF CHICAGO:**

**SECTION 1.** The above recitals are incorporated into and made a part of this ordinance. Accordingly, Sections 2 and 3 of this ordinance shall only take effect if, at the time this ordinance passes: (1) the primary sponsor of this ordinance is an alderman whose ward has in place a blanket moratorium covering either tavern sales or package goods sales, and (2) the primary sponsor of the blanket moratorium was not the alderman of that ward when that blanket moratorium ordinance took effect, and (3) all other aldermen whose wards include territory that will be affected by repealing the blanket moratorium are co-sponsors on this ordinance.

**SECTION 2.** Section 4-60-022 of the Municipal Code of Chicago is hereby amended by deleting the language struck through, as follows:

**4-60-022 Restrictions on additional licenses.**

Subject to the provisions of subsection 4-60-021(c), no additional license shall be issued for the sale of alcoholic liquor, for consumption on the premises within the following areas:

*(Omitted text is unaffected by this ordinance)*

~~(36) — Beginning at the intersection of North Avenue and North Austin Avenue; thence west on North Avenue and following the city limit line to the DesPlaines River; thence northerly along the DesPlaines River and continuing to follow the city limit line to Lawrence Avenue; thence east on Lawrence Avenue to Cumberland Avenue; thence south on Cumberland Avenue and following the city limit line to the intersection of Irving Park Road and Ottawa Avenue; thence south on Ottawa Avenue to Forest Preserve Avenue; thence northeasterly on Forest Preserve Avenue to Oriole Avenue; thence south on Oriole Avenue to Grace Street; thence east on Grace Street to Oak Park Avenue; thence south on Oak Park Avenue to Addison Street; thence east on Addison Street to Natoma Avenue; thence south on Natoma Avenue to Roscoe Street; thence west on Roscoe Street to Normandy Avenue; thence south on Normandy Avenue to Belmont Avenue; thence east on Belmont Avenue to Monitor Avenue; thence south on Monitor Avenue to Diversey Avenue; thence west on Diversey Avenue to Austin Avenue; thence south on Austin Avenue to Schubert Avenue; thence east on Schubert Avenue to Mason Avenue; thence south on Mason Avenue to Wrightwood Avenue; thence west on Wrightwood Avenue to McVicker Avenue; thence south on McVicker Avenue to Fullerton Avenue; thence west on Fullerton Avenue to Narragansett Avenue; thence south on Narragansett Avenue to Cortland Street; thence east on Cortland Street to Merrimac Avenue; thence south on Merrimac Avenue to Bloomingdale Avenue; thence east on Bloomingdale Avenue to Austin Avenue; thence south on Austin Avenue to the place of beginning.~~

*(Omitted text is unaffected by this ordinance)*

**SECTION 3.** Section 4-60-022 of the Municipal Code of Chicago is hereby amended by inserting the underscored language, as follows:

**4-60-022      Restrictions on additional licenses.**

Subject to the provisions of subsection 4-60-021(c), no additional license shall be issued for the sale of alcoholic liquor, for consumption on the premises within the following areas:

*(Omitted text is unaffected by this ordinance)*

- (29.10)      On the north side only of North Avenue, from Austin Avenue to Meade Avenue.
- (29.11)      On the north side only of North Avenue, from Meade Avenue to Melvina Avenue.
- (29.12)      On the north side only of North Avenue, from Melvina Avenue to Mobile Avenue.
- (29.13)      On the north side only of North Avenue, from Mobile Avenue to Nagle Avenue.
- (29.14)      On the north side only of North Avenue, from Nagle Avenue to Nashville Avenue.
- (29.15)      On the north side only of North Avenue, from Nashville Avenue to Normandy Avenue.
- (29.16)      On the north side only of North Avenue, from Normandy Avenue to Oak Park Avenue.


- (29.17) On the north side only of North Avenue, from Oak Park Avenue to New England Avenue.
- (29.18) On the north side only of North Avenue, from New England Avenue to Sayre Avenue.
- (29.19) On the north side only of North Avenue, from Sayre Avenue to Harlem Avenue.
- (29.20) On the east side only of Harlem Avenue, from North Avenue to Bloomingdale Avenue.
- (29.21) On the east side only of Harlem Avenue, from Bloomingdale Avenue to Armitage Avenue.
- (29.22) On the east side only of Harlem Avenue, from Armitage Avenue to Palmer Street.
- (29.23) On the east side only of Harlem Avenue, from Palmer Street to Medill Avenue.
- (29.24) On the east side only of Harlem Avenue, from Medill Avenue to Altgeld Street.
- (29.25) On the east side only of Harlem Avenue, from Altgeld Street to Schubert Avenue.
- (29.26) On the east side only of Harlem Avenue, from Schubert Avenue to George Street.
- (29.27) On the east side only of Harlem Avenue, from George Street to Barry Avenue.
- (29.28) On the east side only of Harlem Avenue, from Barry Avenue to Roscoe Street.
- (29.29) On Medill Avenue, from Harlem Avenue to Sayre Avenue.
- (29.30) On Grand Avenue, from Harlem Avenue to Sayre Avenue.
- (29.31) On Belmont Avenue, from Sayre Avenue to Nottingham Avenue.
- (29.32) On Belmont Avenue, from Nottingham Avenue to Harlem Avenue.
- (29.33) On Belmont Avenue, from Harlem Avenue to Octavia Avenue.
- (29.34) On Belmont Avenue, from Octavia Avenue to Oketo Avenue.
- (29.35) On Belmont Avenue, from Oketo Avenue to Olcott Avenue.
- (29.36) On Belmont Avenue, from Olcott Avenue to Oriole Avenue.
- (30.69) On Diversey Avenue, from Monitor Avenue to Mason Avenue.
- (30.70) On Diversey Avenue, from Mason Avenue to McVicker Avenue.
- (30.71) On Belmont Avenue, from Austin Avenue to Melvina Avenue.

- (36.21) On Grand Avenue, from Narragansett Avenue to Normandy Avenue.
- (36.22) On Grand Avenue, from Normandy Avenue to Oak Park Avenue.
- (36.23) On Grand Avenue, from Oak Park Avenue to New England Avenue.
- (36.24) On Grand Avenue, from New England Avenue to Sayre Avenue.
- (36.25) On Diversey Avenue, from Narragansett Avenue to Natchez Avenue.
- (36.26) On Diversey Avenue, from Natchez Avenue to Natoma Avenue.
- (36.27) On Diversey Avenue, from Natoma Avenue to Rutherford Avenue.
- (36.28) On Diversey Avenue, from Rutherford Avenue to Newcastle Avenue.
- (36.29) On Diversey Avenue, from Newcastle Avenue to Sayre Avenue.
- (36.30) On Belmont Avenue, from Melvina Avenue to Narragansett Avenue.
- (36.31) On Belmont Avenue, from Narragansett Avenue to Natchez Avenue.
- (36.32) On Belmont Avenue, from Natchez Avenue to Nashville Avenue.
- (36.33) On Belmont Avenue, from Nashville Avenue to Normandy Avenue.
- (36.34) On Belmont Avenue, from Normandy Avenue to Oak Park Avenue.
- (36.35) On Belmont Avenue, from Oak Park Avenue to New England Avenue.
- (36.36) On Belmont Avenue, from New England Avenue to Sayre Avenue.
- (38.80) On Belmont Avenue, from Oriole Avenue to Overhill Avenue.
- (38.81) On Belmont Avenue, from Overhill Avenue to Ozanam Avenue.
- (38.82) On Belmont Avenue, from Ozanam Avenue to Orange Avenue.
- (38.83) On Belmont Avenue, from Orange Avenue to Pacific Avenue.
- (38.84) On Belmont Avenue, from Pacific Avenue to Panama Avenue.
- (38.85) On Belmont Avenue, from Panama Avenue to Pioneer Avenue.
- (38.86) On Belmont Avenue, from Pioneer Avenue to Plainfield Avenue.
- (38.87) On Belmont Avenue, from Plainfield Avenue to Cumberland Avenue.
- (38.88) On Addison Street, from Natoma Avenue to Rutherford Avenue.

- (38.89) On Addison Street, from Rutherford Avenue to Newcastle Avenue.
- (38.90) On Addison Street, from Newcastle Avenue to Newland Avenue.
- (38.91) On Addison Street, from Newland Avenue to Nora Avenue.
- (38.92) On Addison Street, from Nora Avenue to Nottingham Avenue.
- (38.93) On Addison Street, from Nottingham Avenue to Harlem Avenue.
- (38.94) On Addison Street, from Harlem Avenue to Octavia Avenue.
- (38.95) On Addison Street, from Octavia Avenue to Oketo Avenue.
- (38.96) On Addison Street, from Oketo Avenue to Olcott Avenue.
- (38.97) On Addison Street, from Olcott Avenue to Oriole Avenue.
- (38.98) On Addison Street, from Oriole Avenue to Overhill Avenue.
- (38.99) On Addison Street, from Overhill Avenue to Ozanam Avenue.
- (38.100) On Addison Street, from Ozanam Avenue to Orange Avenue.
- (38.101) On Addison Street, from Orange Avenue to Pacific Avenue.
- (38.102) On Addison Street, from Pacific Avenue to Panama Avenue.
- (38.103) On Addison Street, from Panama Avenue to Pioneer Avenue.
- (38.104) On Addison Street, from Pioneer Avenue to Plainfield Avenue.
- (38.105) On Addison Street, from Plainfield Avenue to Cumberland Avenue.
- (38.106) On Forest Preserve Avenue, from Ozanam Avenue to Pacific Avenue.
- (38.107) On Irving Park Road, from Ottawa Avenue to Ozark Avenue.
- (38.108) On Irving Park Road, from Ozark Avenue to Pacific Avenue.
- (38.109) On Irving Park Road, from Pacific Avenue to Panama Avenue.
- (38.110) On Irving Park Road, from Panama Avenue to Pioneer Avenue.
- (38.111) On Irving Park Road, from Pioneer Avenue to Plainfield Avenue.
- (38.112) On Irving Park Road, from Plainfield Avenue to Cumberland Avenue.

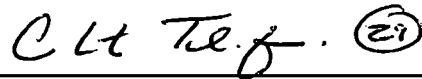
*(Omitted text is unaffected by this ordinance)*

**SECTION 4.** This ordinance shall be in full force and effect from and after its passage and publication.




---

Gilbert Villegas  
Alderman, 36<sup>th</sup> Ward  
Primary Sponsor



---

Christopher Taliaferro  
Alderman, 29<sup>th</sup> Ward



---

Ariel Reboyras  
Alderman, 30<sup>th</sup> Ward



---

Nicholas Sposato  
Alderman, 38<sup>th</sup> Ward