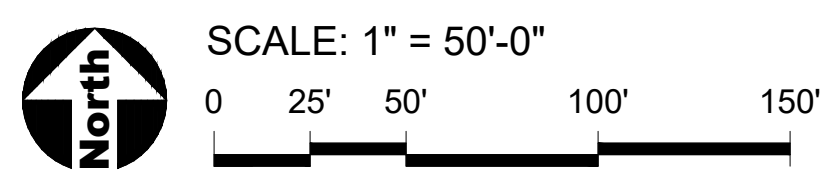
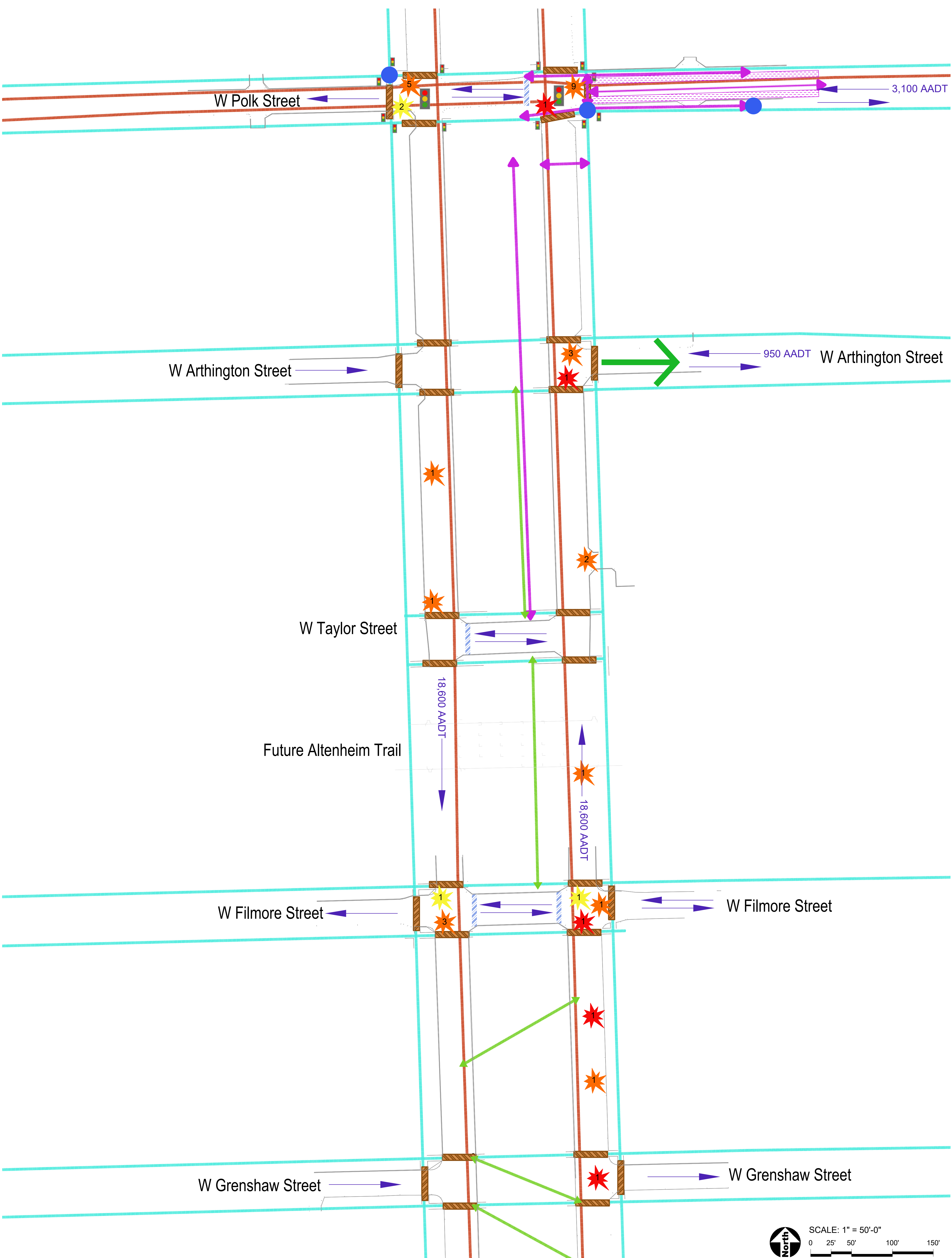


LEGEND:

- | | | | | | | | |
|--|---|--|-------------------|--|-----------------------------|--|------------------------------------|
| | Circulation - Bike Lane | | Traffic Signal | | Reported, Not Evident Crash | | AADT: Annual Average Daily Traffic |
| | Circulation - Primary | | Pedestrian Signal | | Nonincapacitating Crash | | Direction of Traffic |
| | Circulation - Secondary | | Nodes | | Incapacitating Crash | | Vehicle & Traffic Signal Data |
| | Existing Crosswalk | | View | | Fatal Crash | | |
| | Proposed Crosswalk | | | | | | |
| | School Pedestrian Circulation | | | | | | |
| | School Observed Vehicle Parking | | | | | | |
| | School Observed Illegal Vehicle Parking | | | | | | |
| | School Traffic Jam | | | | | | |
| | Church Pedestrian Circulation | | | | | | |
| | Church Observed Vehicle Parking | | | | | | |
| | Church Observed Illegal Vehicle Parking | | | | | | |



LEGEND:

- | | | | | |
|-------------------------|---|-------------------|-----------------------------|------------------------------------|
| Circulation - Bike Lane | School Pedestrian Circulation | Traffic Signal | Reported, Not Evident Crash | AADT: Annual Average Daily Traffic |
| Circulation - Primary | School Observed Vehicle Parking | Pedestrian Signal | Nonincapacitating Crash | Vehicle & Traffic Signal Data |
| Circulation - Secondary | School Observed Illegal Vehicle Parking | Nodes | Incapacitating Crash | |
| Existing Crosswalk | School Traffic Jam | View | Fatal Crash | |
| Proposed Crosswalk | Church Pedestrian Circulation | | | |
| | Church Observed Vehicle Parking | | | |
| | Church Observed Illegal Vehicle Parking | | | |

W Grenshaw Street

W Grenshaw Street

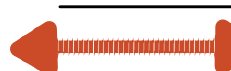




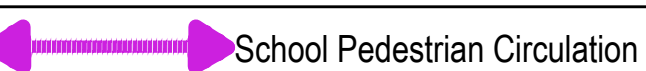
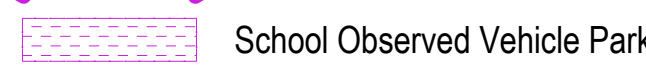
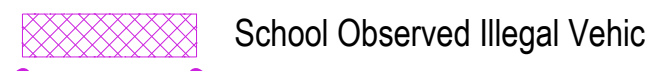
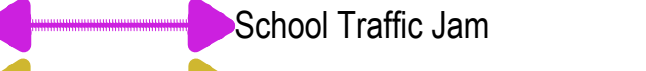
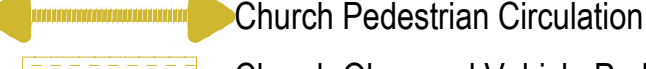
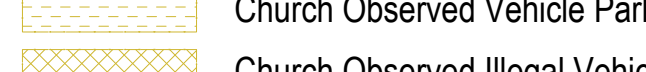
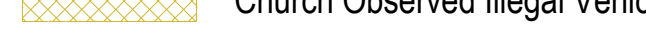








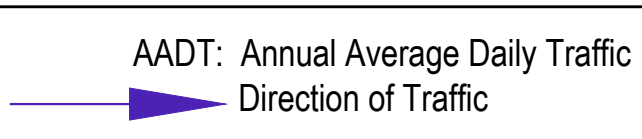
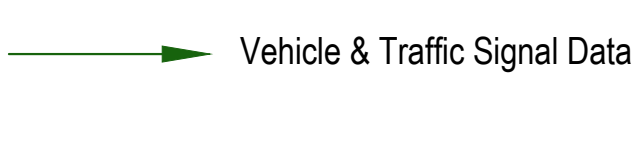

Roosevelt Road

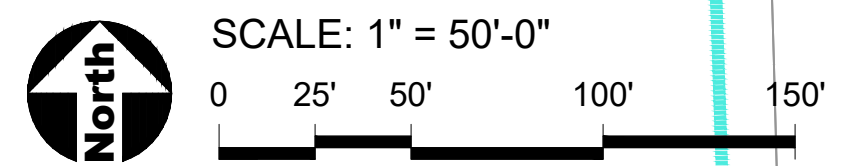
18,700 AADT Roosevelt Road

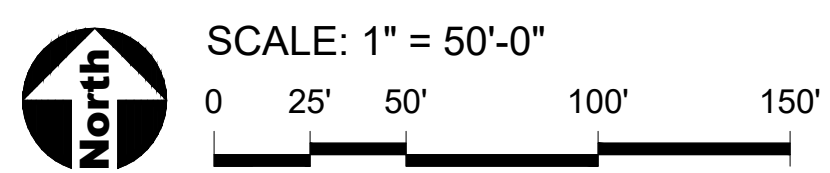
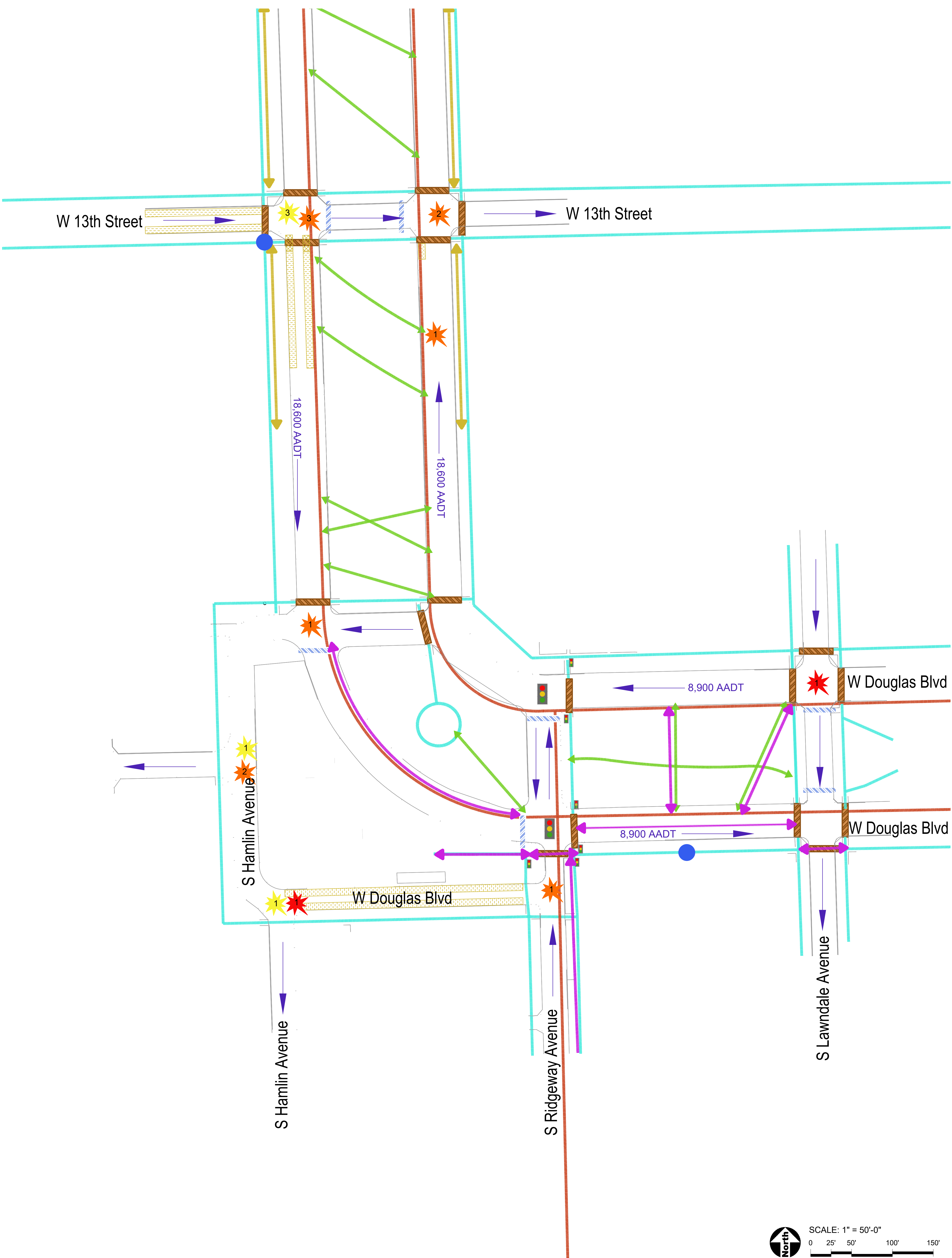
W 13th Street

W 13th Street

LEGEND:

-  Circulation - Bike Lane
-  Circulation - Primary
-  Circulation - Secondary
-  Existing Crosswalk
-  Proposed Crosswalk
-  School Pedestrian Circulation
-  School Observed Vehicle Parking
-  School Observed Illegal Vehicle Parking
-  School Traffic Jam
-  Church Pedestrian Circulation
-  Church Observed Vehicle Parking
-  Church Observed Illegal Vehicle Parking
-  Traffic Signal
-  Pedestrian Signal
-  Nodes
-  View
-  Reported, Not Evident Crash
-  Nonincapacitating Crash
-  Incapacitating Crash
-  Fatal Crash
-  AADT: Annual Average Daily Traffic
-  Direction of Traffic
-  Vehicle & Traffic Signal Data





LEGEND:

- | | | | | |
|-------------------------|---|-------------------|-----------------------------|------------------------------------|
| Circulation - Bike Lane | School Pedestrian Circulation | Traffic Signal | Reported, Not Evident Crash | AADT: Annual Average Daily Traffic |
| Circulation - Primary | School Observed Vehicle Parking | Pedestrian Signal | Nonincapacitating Crash | Direction of Traffic |
| Circulation - Secondary | School Observed Illegal Vehicle Parking | Nodes | Incapacitating Crash | Vehicle & Traffic Signal Data |
| Existing Crosswalk | School Traffic Jam | View | Fatal Crash | |
| Proposed Crosswalk | Church Pedestrian Circulation | | | |
| | Church Observed Vehicle Parking | | | |
| | Church Observed Illegal Vehicle Parking | | | |