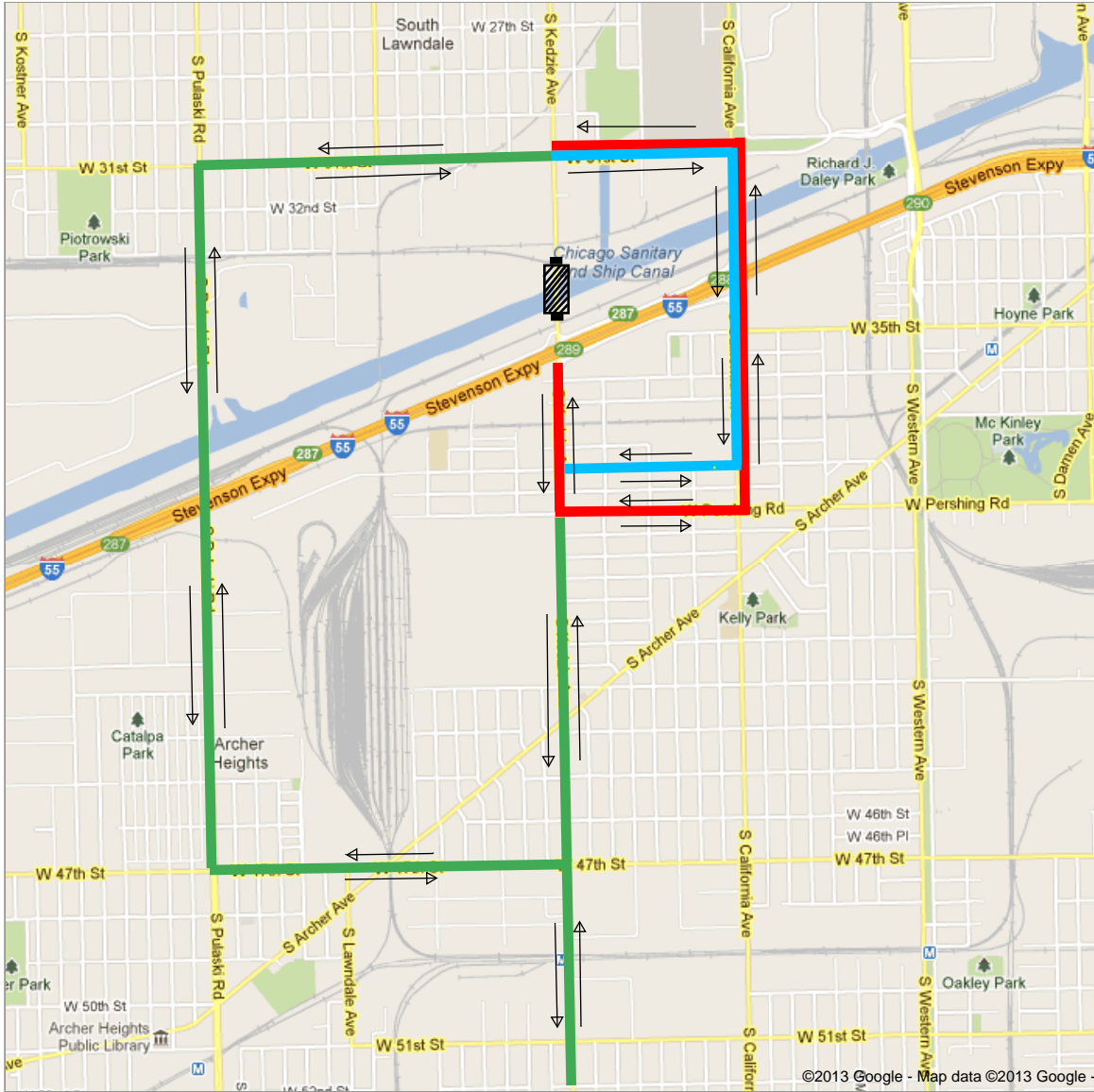


SOUTH KEDZIE AVENUE OVER THE SANITARY AND SHIP CANAL REHABILITATION TRAFFIC DETOUR



LEGEND:

- TRUCK ROUTE
- CAR ROUTE
- BIKE ROUTE
- DIRECTION OF TRAFFIC
- ROADWAY CLOSURE
- BRIDGE RECONSTRUCTION AREA

SEE PAGE 2 FOR BUS RE-ROUTES.

Proposed Reroute of #35 35th and #52 Kedzie/California

Impact





#35

Stops Bypassed 7 e b 8 w b
 Passengers impacted 127 e b 146 w b

#52

Stops bypassed 3 n b 4 s b
 Passengers impacted 58 n b 53 s b

Legend

-  Present #35 & #52
-  #35 Reroute
-  #52 Reroute
-  Service Stops

